

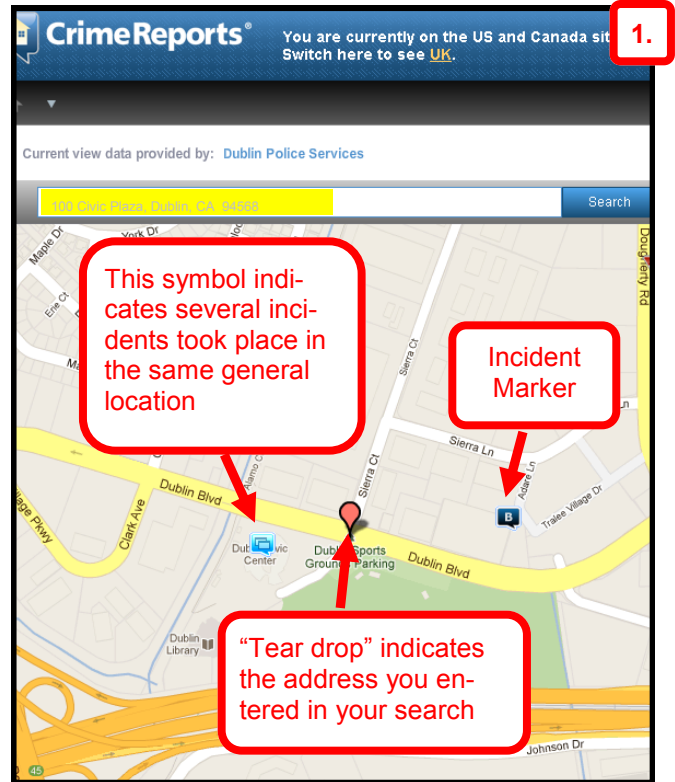
CrimeReports is a crime-mapping website offered as a free service by the City of Dublin that keeps citizens informed: follow the steps below to search activity in the areas where you live, work, or play.

1. Go to www.crimereports.com, type an address in the search box, and click on **“Search.”**

The map will refresh, and the address you entered will be designated by a “teardrop.”

Different letters will be pinned to the map, reflecting the type of activity they represent. For example, “B” represents “Breaking & Entering,” and “T” represents “Theft.” The parameters of your search are pre-set but can be changed by following steps 2-4 below.

TIP: You can use any valid address in the search box, including addresses in other cities that subscribe to CrimeReports.

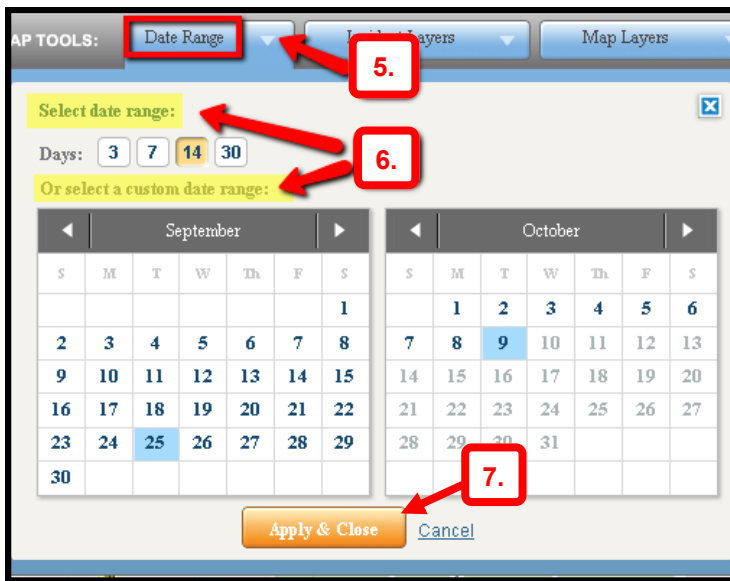


2. Click on the drop-down menu labeled **“Incident Layers.”**

3. Click on the boxes for the types of incidents you would like to see pinned on the map.

4. Click on **“Apply and Close”** and your map will refresh with your settings.

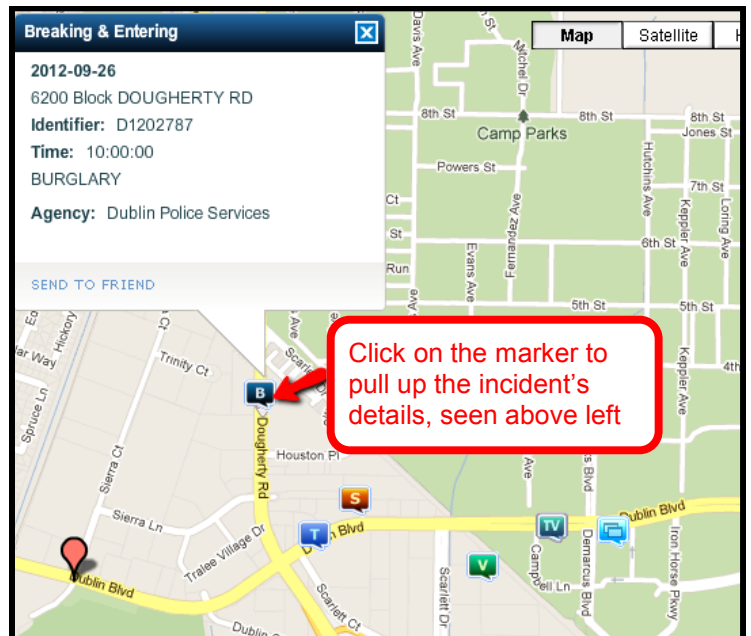
TIP: You can skip these steps if you prefer to view the pre-set incidents in the jurisdiction you are searching.



5. Click on the drop-down menu for the menu labeled “Date Range.”
6. Select a date range of 3, 7, 14, or 30 days, or Select a Custom Date Range using the calendar. You can go back as far as 6 months from the current date.
7. Click on “Apply and Close” and the map will refresh with your settings.

Clicking on a marker will provide incident details containing information such as:

- Date of occurrence
- General location
- Identifier/Report Number
- Time
- Type of Incident



To speak to someone at Dublin Police Services about an incident on CrimeReports, call the Dublin Police Business Office Monday-Friday, 8am-5pm, at (925) 833-6670.

OR

To start a Neighborhood Watch in your area or to request safety literature, contact Neighborhood Resources Monday-Friday, 8am-5pm, at (925) 833-6610.